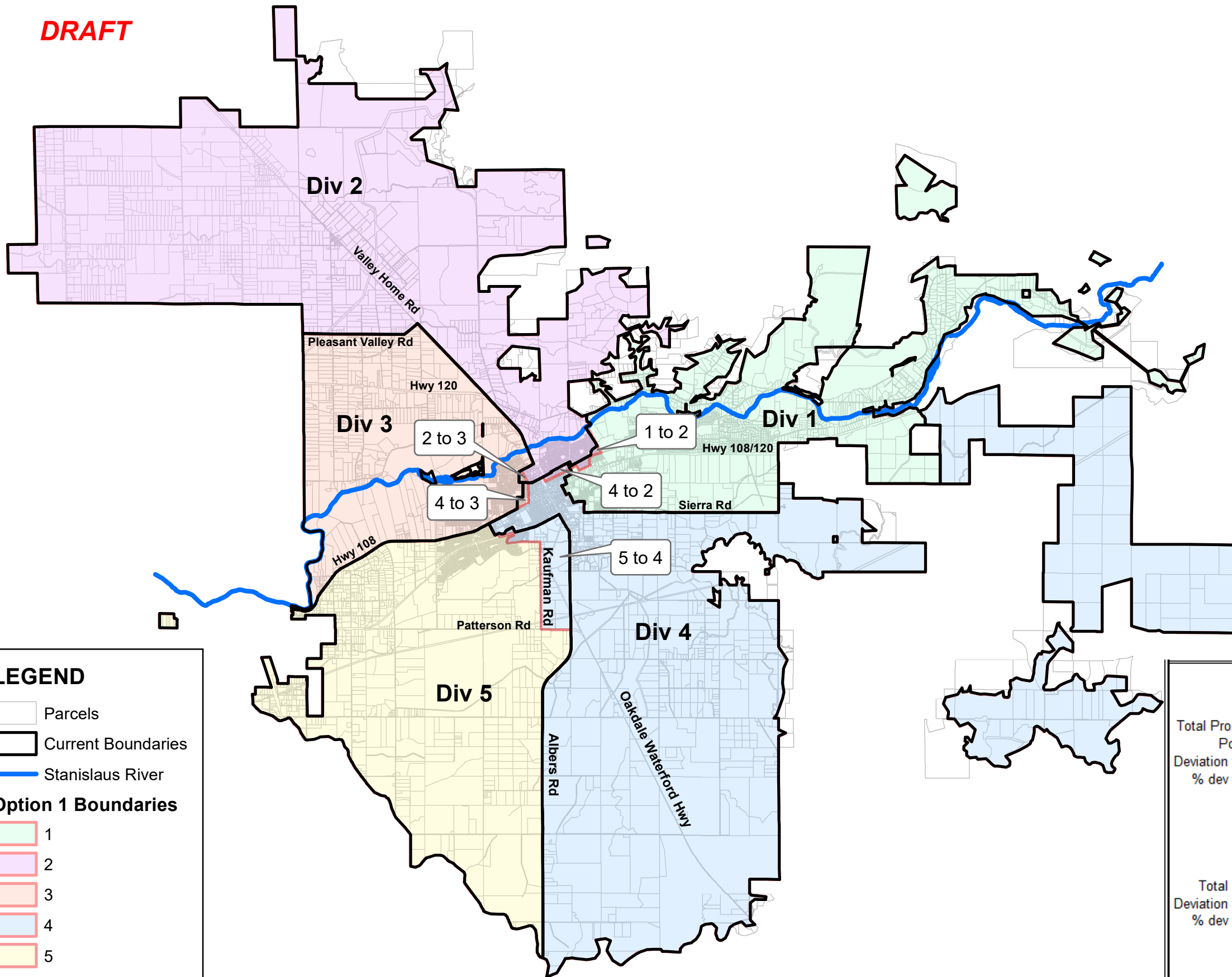


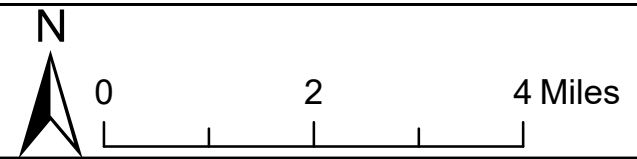
DRAFT



LEGEND

- Parcels
- Current Boundaries
- Stanislaus River
- Option 1 Boundaries**
- 1
- 2
- 3
- 4
- 5

| Option 1 BOD Boundaries - 2020 Census Pop | | | | | |
|--|-------|-------|-------|--------|---------|
| | Div 1 | Div 2 | Div 3 | Div 4 | Div 5 |
| Total Proportioned Population: | 7025 | 7172 | 7073 | 7208 | 7282 |
| Deviation from avg: | 127 | -20 | 79 | -56 | -130 |
| % dev from avg: | 1.8 | -0.3 | 1.1 | -0.8 | -1.8 |
| | | | | | Average |
| | | | | | 7152 |
| Option 1 BOD Boundaries - Division Acreage | | | | | |
| | Div 1 | Div 2 | Div 3 | Div 4 | Div 5 |
| Total Acreage: | 10905 | 21999 | 7695 | 28168 | 13214 |
| Deviation from avg: | 5491 | -5603 | 8701 | -11772 | 3182 |
| % dev from avg: | 33.5 | -34.2 | 53.1 | -71.8 | 19.4 |
| | | | | | Average |
| | | | | | 16396 |



**OAKDALE IRRIGATION DISTRICT
DRAFT 2022 BOARD OF DIRECTORS DRAFT REDISTRICING MAP
CURRENT vs. OPTION 1 BOUNDARIES**

Date: 2/9/22
 Drawn By: ECS
 Checked By: ECT
 Sheet 1 of 2

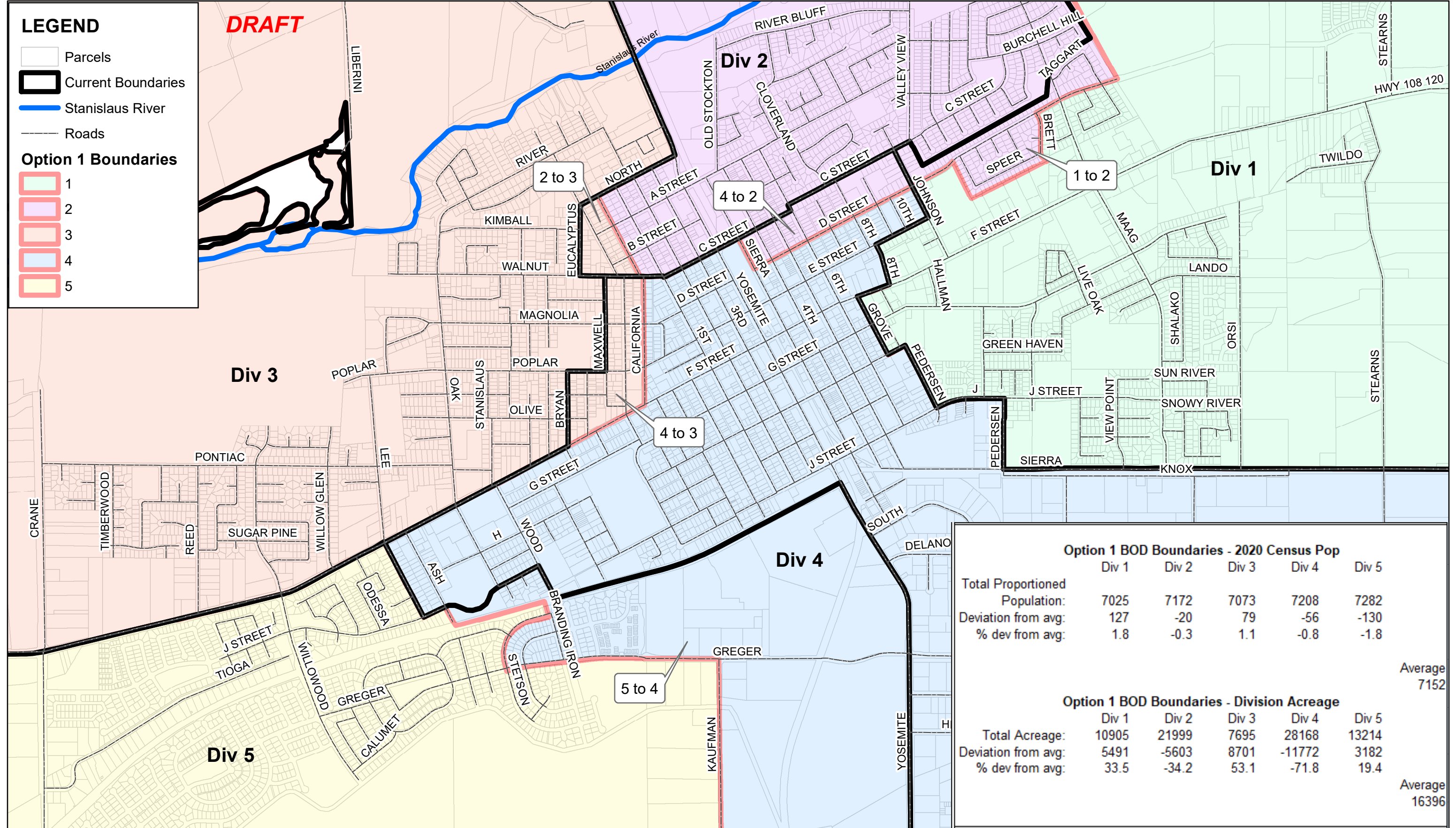
LEGEND

- Parcels
- Current Boundaries
- Stanislaus River
- Roads

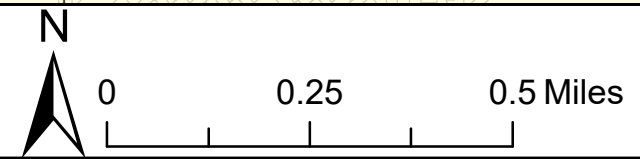
Option 1 Boundaries

- 1
- 2
- 3
- 4
- 5

DRAFT



| Option 1 BOD Boundaries - 2020 Census Pop | | | | | |
|--|-------|-------|-------|--------|-------|
| | Div 1 | Div 2 | Div 3 | Div 4 | Div 5 |
| Total Proportioned Population: | 7025 | 7172 | 7073 | 7208 | 7282 |
| Deviation from avg: | 127 | -20 | 79 | -56 | -130 |
| % dev from avg: | 1.8 | -0.3 | 1.1 | -0.8 | -1.8 |
| Average 7152 | | | | | |
| Option 1 BOD Boundaries - Division Acreage | | | | | |
| | Div 1 | Div 2 | Div 3 | Div 4 | Div 5 |
| Total Acreage: | 10905 | 21999 | 7695 | 28168 | 13214 |
| Deviation from avg: | 5491 | -5603 | 8701 | -11772 | 3182 |
| % dev from avg: | 33.5 | -34.2 | 53.1 | -71.8 | 19.4 |
| Average 16396 | | | | | |



**OAKDALE IRRIGATION DISTRICT
DRAFT 2022 BOARD OF DIRECTORS DRAFT REDISTRICING MAP
CURRENT vs. OPTION 1 BOUNDARIES**

Date: 2/9/22
 Drawn By: ECS
 Checked By: ECT
 Sheet 2 of 2